

2100 S

2100 S

201

Animal Shelter

PROMISE PARK

I-80

Public Works

City Hall

LIONS PARK

Columbus Community Center

BICKLEY PARK

FIRE STATION 41

2700 S

Central Park Community Center

CENTRAL PARK

SOUTH SALT LAKE POLICE STATION

500 E

Mill Creek

Creekside Building - Head Start

FITTS COMMUNITY PARK

MILLCREEK TRAILHEAD PARK

Historic Scott School Community Campus

FIRE STATION 42

3300 S

JAMES MADISON PARK

County Library

700 E

I-15

FIRE STATION 43

HARMONY PARK

LINCOLN PARK

MCCALL PARK

3900 S

GENERAL HOLM PARK

Brighton Canal

Jordan River



0 0.5 1 Miles





LEGEND

-  South Salt Lake City Boundary
-  Public Facilities
-  Granite District Schools
-  Fire Stations
-  Public Libraries
-  Police Station
-  Trailheads



PARLEY'S TRAIL

-  Existing
-  Proposed



MILLCREEK TRAIL

-  Existing
-  Proposed



MEADOWBROOK TRAIL

-  Existing
-  Proposed






JORDAN RIVER PARKWAY TRAIL

-  Jordan River Parkway
-  Streams

PARKS MAINTAINED BY:

-  Salt Lake County
-  South Salt Lake

TRANSPORTATION

-  Transit Station
-  Proposed Transit
-  Proposed Transit Station TOD Area
-  Central Pointe Half Mile Radius
-  Transit Line

TRANSIT STATION SUPPORTIVE AREA

-  Transit Station Supportive Area

FUTURE LAND USE CONCEPT AREA


-  Downtown SSL Area
-  Flex Commercial Area
-  Medium Density Mixed Use Area
-  Rail Serviced Commercial Area
-  Business District Area
-  Institutional
-  Low-Medium Residential Area
-  Low-Medium Mixed Use Area

NEIGHBORHOOD CHARACTER AREAS

-  Neighborhood Character Areas
-  Possible Neighborhood Nodes

NATURAL PRESERVATION AREAS

OPEN SPACE

-  Natural Preservation Area
-  New Park Space Opportunity

MEDIUM DENSITY CORRIDORS

FUTURE CORRIDOR CONCEPT AREAS

-  Medium Density Corridor
-  Multi-Modal Friendly Corridor
-  Life on State Gateway Plan
-  Gateway Areas
-  Catalyst Areas
-  Roads
-  Highways